




North Branch Plat Map (NE)

Wednesday, February 16, 2011
K:\Requests\Assessor\NorthBranch\NBPlatMap3.mxd

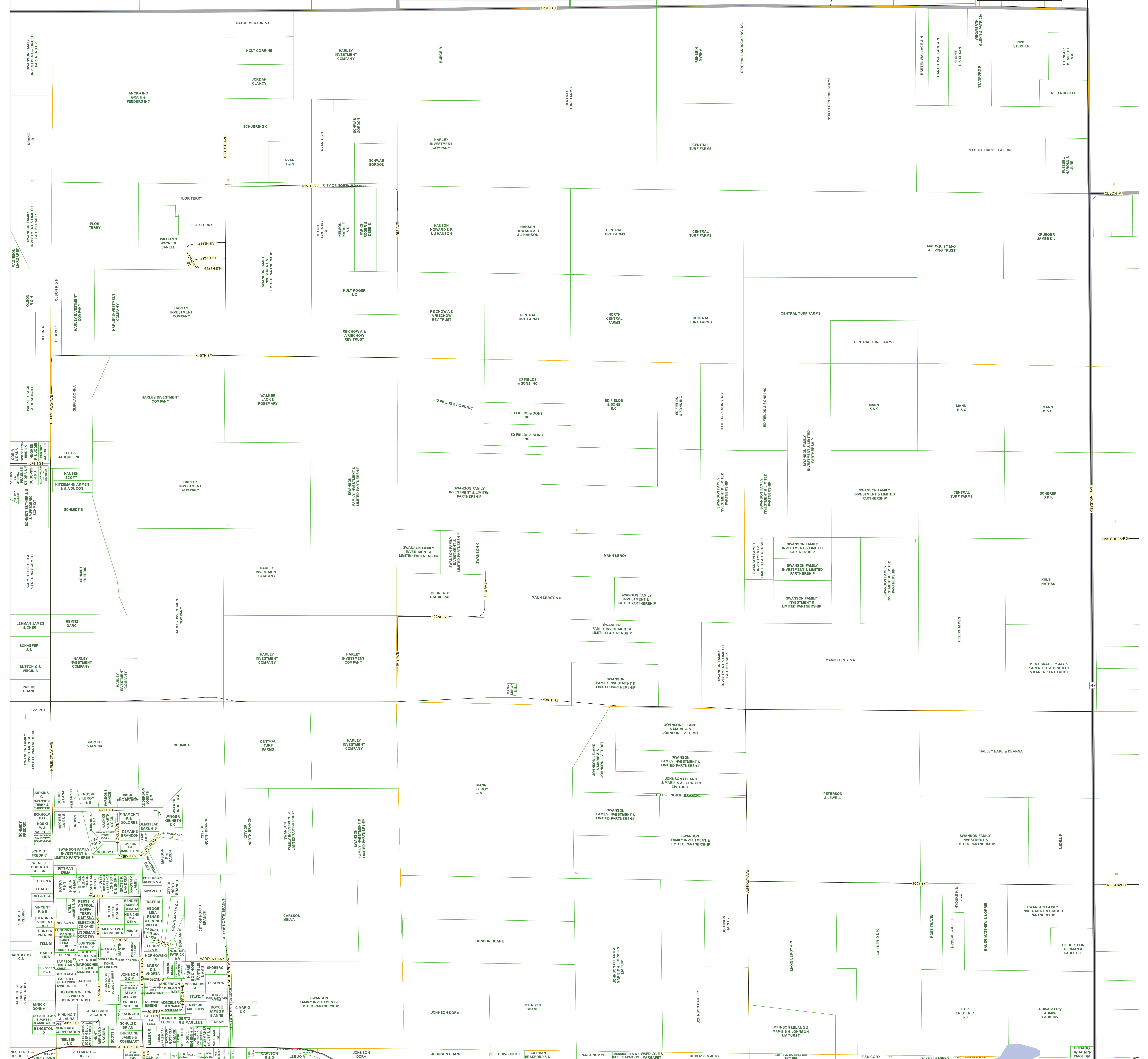
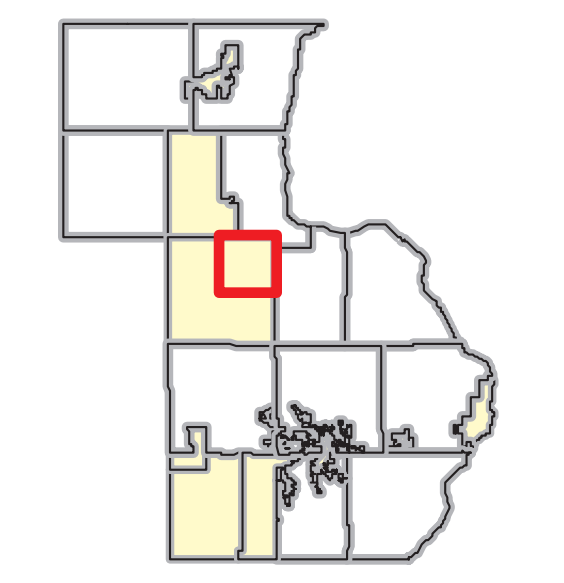


- Other Roads
- Interstate - US Highway
- State Highway
- CSAH/County Road - Bituminous
- CSAH/County Road - Gravel
- Parcels (tax)
- Lakes
- Sections
- City/Twp Boundary

This is a compilation of records as they appear in the Chisago County offices affecting the area shown. This drawing is to be used for reference purposes only and the County is not responsible for any inaccuracies herein contained.

1 inch = 425 feet

0 212.5 425 850 Feet



CHISAGO City Admin. Park Div.